

CORP 2004

GEO•MULTIMEDIA•04


TAGUNGSBAND / PROCEEDINGS

Manfred Schrenk (Hg./Ed.)

Treffpunkt der PlanerInnen
meeting - place for planners

9. internationales Symposium zur Rolle der
Informationstechnologie in der Stadt- und Regionalplanung
sowie zu den
Wechselwirkungen zwischen realem und virtuellem Raum

9th international symposium on
info- & communication technologies in urban & spatial planning
and
impacts of ICT on physical space



www.corp.at

Manfred SCHRENK (Hg. / Ed.)

C O R P 2 0 0 4

GEO MULTIMEDIA 04

COMPUTERGESTÜTZTE RAUMPLANUNG

COMPUTER AIDED SPATIAL PLANNING

Beiträge zum 9. Symposium zur Rolle der
INFORMATIONSTECHNOLOGIE
in der
STADT – UND RAUMPLANUNG
sowie zu den

WECHSELWIRKUNGEN ZWISCHEN REALEM UND VIRTUELLEM RAUM

Proceedings of 9th symposium on
INFO- & COMMUNICATION TECHNOLOGY
in
URBAN- AND SPATIAL PLANNING
and
IMPACTS OF ICT ON PHYSICAL SPACE

February 25 - February 27, 2004
Technische Universität Wien / Vienna University of Technology

C O R P

2 0 0 4

GEO MULTIMEDIA 04

COMPUTERGESTÜTZTE RAUMPLANUNG

COMPUTER AIDED SPATIAL PLANNING

Beiträge zum 9. Symposium zur Rolle der
INFORMATIONSTECHNOLOGIE

in der

STADT – UND RAUMPLANUNG

sowie zu den

WECHSELWIRKUNGEN ZWISCHEN REALEM UND VIRTUELLEM RAUM

Proceedings of 9th symposium on

INFO- & COMMUNICATION TECHNOLOGY

in

URBAN- AND SPATIAL PLANNING

and

IMPACTS OF ICT ON PHYSICAL SPACE

February 25 - 27, 2004

Technische Universität Wien / Vienna University of Technology

herausgegeben von / edited by

MANFRED SCHRENK

Im Selbstverlag des Instituts für

**EDV-gestützte Methoden in Architektur und Raumplanung
der Technischen Universität Wien, Treitlstraße 3, A-1040 Wien**

WIEN, 2004

ISBN 3-901673-11-2

Alle Rechte vorbehalten / All rights reserved.

Herausgeber / Editor:
Manfred Schrenk, Baumgasse 28, A-1030 Wien

Medieninhaber und Verleger / Publisher:
Institut für EDV-gestützte Methoden in Architektur und Raumplanung der Technischen Universität Wien /
Department of computer aided planning and architecture, Vienna University of Technology

Vorstand / Head of Department: O.Univ.Prof. Dr. Georg FRANCK,
Treitlstraße 3, A-1040 Wien

ISBN 3-901673-11-2

Die Arbeiten geben die Ansichten des jeweiligen Autors wieder
und müssen nicht mit den Ansichten des Herausgebers übereinstimmen

INHALTSVERZEICHNIS / TABLE OF CONTENTS

| | |
|---|------------|
| VORWORT / PREFACE | 5 |
| | 5 |
| PLANNING IN THE INFORMATION AGE: OPPORTUNITIES AND CHALLENGES OF E-PLANNING | 15 |
| Milica BAJIC BRKOVIC | 15 |
| SMART COMMUNITIES: A CALIFORNIA MASTER-PLANNED COMMUNITY CASE STUDY..... | 23 |
| Richard STEPHENS | 23 |
| URBAN GALLERY, URBAN CURATION | 27 |
| Raoul BUNSCHOTEN | 27 |
| CAN PLANNING MEDIATE BETWEEN SUSTAINABLE COMMUNITIES AND DIGITAL DIVIDE?..... | 31 |
| Judith RYSER | 31 |
| KNOWLEDGE -BASED URBAN AND REGIONAL DEVELOPMENT IN THE ICT AGE - THE RICH AND THE LATECOMERS | 39 |
| Paul DREWE | 39 |
| HIGH TECH AND HIGH TOUCH IN CHINESE SETTLEMENTS – COMMUNICATION AND SUSTAINABILITY IN THE EU-PROJECT SUCCESS..... | 45 |
| Heidi DUMREICHER & Bettina KOLB | 45 |
| THE IMPACT OF NEW TECHNOLOGIES ON REGIONAL AND URBAN DEVELOPMENT | 55 |
| José María YAGÜE MATA..... | 55 |
| CITY DOCUMENTATION: CREATION AND VISUALIZATION OF HIGH RESOLUTION PANORAMIC IMAGE MOSAICS | 59 |
| Mario SORMANN & Gerald SCHRÖCKER & Andreas KLAUS & Konrad KARNER..... | 59 |
| CONSTRUCTION SUPPLY CHAIN MANAGEMENT AND COORDINATED DESIGN DRAWINGS: AN OUTLOOK OF THE CONSTRUCTION INDUSTRY AND SUSTAINABLE URBAN PLANNING | 67 |
| Syahriah BACHOK & Sharifah Mazlina Syed KHUZZAN AL-HABSHI & Samsuddin JAAFAR & Hairizal BAHARUDIN | 67 |
| DIGITAL ATLAS OF LANDS AND HUMAN IMPACT ON THE ENVIRONMENT BY THE EXAMPLE OF NURATAU ... | 85 |
| Iskandar T. MUMINOV & Shukhrat Sh. ZAKRIOV | 85 |
| FREE SOFTWARE: THE OPEN (GIS) SOURCE SOLUTION FOR LOCAL GOVERNMENTS A CASE STUDY: PERSPECTIVES, EXPERIENCE AND POSSIBILITIES FOR THE CITY OF FRANKFURT (ODER)..... | 91 |
| Till ADAMS & Michel GARAND | 91 |
| BUILDING SDIS WITH FREE SOFTWARE – THE DEEGREE PROJECT | 97 |
| Jens FITZKE & Klaus GREVE & Markus MÜLLER & Andreas POTH | 97 |
| NEW TECHNOLOGIES, RESEARCH AND MARGINAL RURAL REGIONS: THE STRATEGIC FORMULA PROMOTED BY ADIMMAC FOR THE LOCAL AGENDA 21 OF THE LA MANCHA ALTA CONQUENSE (SPAIN) . | 105 |
| Teresa FRANCHINI & Francisco J. MARTINEZ & Maria A. MARTIN & Maria J. LOZANO & Raul ROMERO | 105 |
| THE USE OF INFORMATION TECHNOLOGIES IN THE URBAN REDEVELOPMENT PROCESS IN THE CITY OF BALTIMORE, USA | 111 |
| Graciela CAVICCHIA | 111 |
| INTERNET BASED TOOL FOR ASSESSING REGIONAL LOCATION FACTORS..... | 119 |
| Christian LINDNER | 119 |
| COMMUNITY DESIGN OF A LIGHT-RAIL TRANSIT ORIENTED DEVELOPMENT USING CASEWISE VISUAL EVALUATION (CAVE) | 123 |
| Keiron BAILEY & Ted GROSSARDT | 123 |
| THE USE OF OPENGIS IN THE PUBLIC SECTOR BY THE EXAMPLE OF THE PUBLIC-PUBLIC-PARTNERSHIP - CITY OF MUNICH AND CHAMBER OF INDUSTRY AND COMMERCE FOR MUNICH AND UPPER BAVARIA | 131 |
| Andreas FRITZSCHE & Markus SPRING | 131 |
| VALUATION OF OPEN SOURCE FOR GOVERNMENTS | 135 |
| Gabor LASZLO | 135 |
| OPEN SOURCE AND FREE SOFTWARE: MORE THAN SAVING MONEY! | 141 |
| Athina TRAKAS & Arnulf B. CHRISTL..... | 141 |
| SUSTAINABILITY IN EUROPEAN UNION THROUGH THE FREE MARKET: THE EFFECTS ON THE PHYSIOGNOMY OF THE CITIES | 147 |
| Roido MITOULA..... | 147 |

| | |
|--|------------|
| ENVIRONMENTAL MANAGEMENT INFORMATION SYSTEM - A TOOL FOR URBAN PLANNING IN DEVELOPING COUNTRIES | 151 |
| Bernd DECKER | 151 |
| CONTEMPORARY TECHNOLOGY-ENVIRONMENTAL PROTECTION-SUSTAINABLE DEVELOPMENT | 157 |
| Panagiotis Al.PATARGIAS | 157 |
| PEDESTRIAN NAVIGATION SYSTEM IN MIXED INDOOR/OUTDOOR ENVIRONMENT – THE NAVIO PROJECT .. | 165 |
| Georg GARTNER & Andrew FRANK & Günther RETSCHER | 165 |
| AUTOMATIC VEHICLE LOCATION SYSTEMS | 173 |
| Sotirios MILIONIS | 173 |
| PRESENTING A POTENTIAL BUS RAPID TRANSIT LINE WITH GIS, ANALYTICAL MODELS AND 3D VISUALIZATION | 179 |
| Xinhao WANG & Hexiang HUANG & Jun SHI..... | 179 |
| CIVIC NETWORKS OF THE SREM DISTRICT – OVERCOMING OR INDICATING THE DIGITAL DIVIDE? | 185 |
| Mirjana DEVETAKOVIC RADOJEVIC | 185 |
| VIRTUAL HEART OF CENTRAL EUROPE | 193 |
| Andrej FERKO & Jozef MARTINKA & Mario SORMANN & Konrad KARNER & Jiri ZARA & Sebastian KRIVOGRAD | 193 |
| GIS SUPPORTS URBAN PLANNING IN PRAGUE | 201 |
| Jiří ČTYROKÝ & Jana IROVÁ | 201 |
| PROMOTING SUSTAINABLE SPATIAL DEVELOPMENT BY ICT | 207 |
| Juha TALVITIE..... | 207 |
| IT MODELING EXPERIENCE IN URBAN AND REGIONAL DEVELOPMENT | 213 |
| Marija MARUNA & Vladimir MARUNA..... | 213 |
| ESTIMATIONS OF URBAN LAND USE BY FRACTAL AND CELLULAR AUTOMATA METHOD | 219 |
| Mehmet Ali YUZER..... | 219 |
| THE INFORMATION AND COMMUNICATION TECHNOLOGIES IMPACT IN URBAN PROCESS | 227 |
| John TSOUDEROS & Despina DIMELLI & Andreas DIMITRIADIS | 227 |
| THE VIRTUAL TRANSFER OR THE “RENAISSANCE” OF DRAMATURGY IN MULTIMEDIA | 231 |
| Harald KRÄMER..... | 231 |
| INTELLECTUAL SYSTEM OF THE COMPLEX ANALYSIS OF ECONOMIC DYNAMICS ON TIME SERIES | 237 |
| A.M ABBASOV. & R.H GULMAMMADOV..... | 237 |
| THE ROLE OF TELECOMMUNICATIONS IN SHAPING THE URBAN LANDSCAPE | 251 |
| Olivier LEFEBVRE | 251 |
| GREEK BIO-CLIMATIC DESIGN AND THE SUSTAINABLE DEVELOPMENT | 255 |
| Joseph STEFANOUC & Michalis SIAKAVELLAS & Roido MITOULA | 255 |
| DESIGNING A WEB-BASED PUBLIC PARTICIPATORY DECISION SUPPORT SYSTEM: THE PROBLEM OF WIND FARMS LOCATION | 265 |
| Ana SIMÃO & Paul DENSHAM | 265 |
| STANDARDS OF VISUALIZING HISTORIC URBAN SITES ON THE WEB | 275 |
| Mohamed USAMA & Naoji MATSUMOTO | 275 |
| EVALUATION OF VISUAL ATTRIBUTES IN URBAN PARKS USING CONJOINT ANALYSIS | 285 |
| Isabella MAMBRETTI & Eckart LANGE & Willy A. SCHMID | 285 |
| R.O.S.I. (REAL TIME ORIENTATION SUPER INTERACTIVE) THE NEW DIMENSION OF TOURISM INFORMATION | 291 |
| Oliver IRSCHITZ..... | 291 |
| THE ISSUES OF SYSTEM AND DATA INTEROPERABILITY FOR A EUROPEAN TOURIST INFORMATION SYSTEM | 297 |
| Susanne STEINER & Barbara HOFER & Florian TWAROCH | 297 |
| TEXTURE MANAGEMENT FOR HIGH-QUALITY CITY WALK-THROUGHS | 305 |
| Gerd HESINA & Stefan MAIERHOFER & Robert F. TOBLER | 305 |
| INTREST + EUROMAP: INTERMODAL DIGITAL NETWORK MODELS FOR EUROPE | 309 |
| Thomas HAUPT & Michael ORTGIESE & Karsten M ^C FARLAND | 309 |
| DOES THE GROWTH OF URBAN SETTLEMENTS FOLLOW A CERTAIN PATTERN? – ANSWERS GIVEN BY LONG-TERM MONITORING OF EUROPEAN CITY REGIONS | 317 |
| Gotthard MEINEL & Michael WINKLER | 317 |

| | |
|--|------------|
| SOCIO-CULTURAL CONTRADICTIONS IN THE ARAB/ISLAMIC BUILD ENVIRONMENT AN EMPIRICAL STUDY OF ARRIYADH, SAUDIA ARABIA..... | 325 |
| Abdulhakeem A. AL-HOKAIL..... | 325 |
| MONITORING THE DEVELOPMENT OF INFORMAL SETTLEMENTS IN ULAANBAATAR, MONGOLIA..... | 333 |
| Gankhuyag RADNAABAZAR & Monika KUFFER & Paul HOFSTEE | 333 |
| LOW COST HIGH QUALITY 3D VIRTUAL CITY MODELS..... | 343 |
| Milan FTÁČNIK & Peter BOROVSÝ & Martin SAMUELČÍK | 343 |
| DESIGN OF A 3D VIRTUAL GEOGRAPHIC INTERFACE FOR ACCESS TO GEOINFORMATIN IN REAL TIME | 351 |
| Lars BODUM..... | 351 |
| CYBERCITY MODELER, GENERATION, UPDATING AND CONTINUATION OF 3D-CITY MODELS WITH ON-LINE-EDITING – VISUALIZATION WITH TERRAINVIEW 2.0 | 359 |
| Franz STEIDLER & Michael BECK | 359 |
| 3D-VISUALISATION OF VIENNA'S SUBSURFACE | 367 |
| Sebastian PFLEIDERER & Thomas HOFMANN..... | 367 |
| DEVELOPING ICT TOOLS FOR PUBLIC PARTICIPATION IN PUBLIC SPACES IMPROVEMENT PROCESS - PUBLIC ART & PUBLIC SPACE (PAPS) BELGRADE PILOT PROJECT RESULTS -..... | 373 |
| Zoran DJUKANOVIC & Jelena ZIVKOVIC & Coauthor Ksenija LALOVIC | 373 |
| DEVELOPMENT OF GIS IN URBAN PLANNING AGENCIES IN SERBIA – EXPERIENCES OF TOWN PLANNING INSTITUTE OF BELGRADE..... | 379 |
| Ksenija LALOVIC | 379 |
| BUILDING THE ICT FUNDAMENT FOR LOCAL E-GOVERNMENT IN SERBIA - MUNICIPALITY OF LOZNICA EXAMPLE..... | 385 |
| Ksenija LALOVIC & Zoran DJUKANOVIĆ & Coauthor Jelena ZIVKOVIC | 385 |
| THE DRIVING FORCES OF IT REGIONS - INNOVATION UND TECHNOLOGIE ALS MOTOREN DER REGIONALENTWICKLUNG - BEST PRACTISE IN OBERÖSTERREICH | 393 |
| Gabriela HINTERBERGER | 393 |
| VIENNA IT ENTERPRISES „DAS INNOVATIVE IT_NETZWERK“..... | 399 |
| Bernhard SCHMID & Heinrich WEBER | 399 |
| GENDER ALP! QUALITÄTSSICHERUNG IN DER RAUMPLANUNG: METHODEN UND UMSETZUNG VON BEDARFS- UND GESCHLECHTERGERECHTER PLANUNG IM ALPENRAUM | 403 |
| Christine ITZLINGER, Romana ROTSCHOFF, Heidrun WANKIEWICZ..... | 403 |
| DOKUMENTATION EISENSTRASSE – EINE REGION IST AUF SCHATZSUCHE. WWW.EISENSTRASSE.INFO INTERNETPORTAL & DOKUMENTATION BRINGEN DEN KULTURPARK EISENSTRASSE-ÖTSCHERLAND ZUM BLÜHEN | 407 |
| Heidemarie THONHOFER & Manfred SCHRENK | 407 |
| WEBBASIERTER VERNETZUNG: INSTRUMENT EINER INTEGRIERTEN REGIONALENTWICKLUNG | 413 |
| Stefan GÄRTNER & Judith TERSTRIEP..... | 413 |
| REGIONALPLANUNG IM INTERNET – BUNDESWEITE STATUS-QUO-ANALYSE UND EMPFEHLUNGEN FÜR DIE ÖFFENTLICHKEITSARBEIT UND BETEILIGUNG | 421 |
| Tanja FRAHM & Holger GNEST..... | 421 |
| REGIONALE UND KOMMUNALE INTERNETPORTALE – EIN INSTRUMENT DER REGIONALEN ENTWICKLUNG UND ZUSAMMENARBEIT? | 429 |
| Matthias KOCH | 429 |
| DIE NÖ BREITBANDINITIATIVE – NIEDERÖSTERREICHS WEG IN DIE INFORMATIONSGESELLSCHAFT..... | 437 |
| Christoph WESTHAUSER | 437 |
| INTEGRATION VON GEO- UND CONTENT-ORIENTIERTEN WEB-DIENSTEN: EINE OGC-KONFORME LÖSUNG AUF BASIS DER OPENSOURCE SOFTWARE DES GIS-PROJEKTS DEGREE UND DER COREMEDIA© SMART CONTENT TECHNOLOGY..... | 443 |
| Joachim W. SCHMIDT & Kai-Uwe KRAUSE & Olaf BAUER & Niels HOFFMANN & Rainer MARRONE | 443 |
| INTERAKTIVE BILDSCHIRMKARTEN: INSTRUMENT DES WISSENSMANAGEMENTS ALS GRUNDLAGE FÜR PLANUNGSPROZESSE (AM BEISPIEL DES NATIONALPARKS BERCHTESGADEN) | 449 |
| Sabine HENNIG..... | 449 |
| WORKING ARCHITECTURE | 457 |
| Gregor HARTWEGER | 457 |

| | |
|--|------------|
| E-GOVERNMENT IN DER STRAßENVERWALTUNG. BEHÖRDENINTEGRATION SCHAFFT HOCHWERTIGE DATEN UND PLANUNGSGRUNDLAGEN IM VERKEHRSBEREICH. | 463 |
| Stefan KOLLARITS & Irmgard MANDL-MAIR | 463 |
| NETZWERK GEOINFORMATION TIROL REGIONALE VERFÜGBARKEIT ÖFFENTLICHER GEODATEN IN EINEM DATA WAREHOUSE | 471 |
| Manfred RIEDL & Hannes NIEDERTSCHEIDER | 471 |
| LOKALE GEODATENINFRASTRUKTUREN: POTENTIALE UND AUSWIRKUNGEN AM BEISPIEL BRANDENBURGS | 475 |
| Petra KÖHLER & Joachim WÄCHTER | 475 |
| INTERAKTIVE LANDSCHAFTSPANUNG IN KÖNIGSLUTTER AM ELM | 483 |
| Roland HACHMANN | 483 |
| STADTQUARTIERE IM INFORMATIONSZEITALTER – ERFOLGSFAKTOREN VON PROJEKTEN | 489 |
| Holger FLOETING | 489 |
| STADTTECHNOPOLE_KAISERSLAUTERN: IUK ALS MOTOR DER STADTENTWICKLUNG. | 497 |
| Gerhard STEINEBACH & Christine DAU & Verena LEIS-MAYER | 497 |
| VIENNA-SPIRIT – INTERMODALE REISEINFORMATION ALS BEITRAG ZU EINER NACHHALTIGEREN STÄDTISCHEN UND REGIONALEN VERKEHRSENTWICKLUNG | 503 |
| Stefan BRUNTSCH & Birgit LÖCKE & Günther NIEDOBA & Karl REHRL & Günther STRAUS & Andrea STÜTZ | 503 |
| OPENSOURCE FÜR GEODATENINFRASTRUKTUREN – EINE ECHTE ALTERNATIVE? | 511 |
| Martin MAY & Stephan MERTEN & Johannes BRAUNER | 511 |
| OPEN SOURCE ALS APPLIKATION: CONTENT-MANAGEMENT-SYSTEME IN KOMMUNAL- UND REGIONALPORTALEN..... | 519 |
| Matthias Koch | 519 |
| DIENTE-BASIERTE AUFBEREITUNG VON GELÄNDEMOTELLEN FÜR DIE 3D-GEOVISUALISIERUNG | 527 |
| Martin MAY & Torsten HEINEN | 527 |
| STECKT DER TEUFEL IM DETAIL? EIGNUNG UNTERSCHIEDLICHER DETAILGRADE VON 3D-LANDSCHAFTSVISUALISIERUNG FÜR BÜRGERBETEILIGUNG UND ENTSCHEIDUNGSUNTERSTÜTZUNG | 535 |
| Philipp PAAR & Olaf SCHROTH & Ulrike WISSEN & Eckart LANGE & Willy A. SCHMID | 535 |
| EINE STADT WIRD DREIDIMENSIONAL: 3D STADTMOTEL BAMBERG..... | 543 |
| Tony POESCH & Ralph SCHILDWÄCHTER & Peter ZEILE | 543 |
| VON EINER ÖSTERREICHGLIEDERUNG NACH GEMEINDEN ZU PLANQUADRATEN: STATISTIK AUSTRIA ERWEITERT SEIN REGIONALSTATISTISCHES ANGEBOT..... | 549 |
| Ingrid KAMINGER & Erich WONKA..... | 549 |
| ADRESSGEOKODIERUNG BEI DER ÖSTERREICHISCHEN POST AG | 555 |
| Karel MAURIC | 555 |
| ASTER-HÖHENDATEN IM NATIONALEN UND INTERNATIONALEN VERGLEICH | 559 |
| Peter DREXEL & Josef GSPURNING | 559 |
| PLANUNG DES ÖFFENTLICHEN RAUMES - DER EINSATZ VON NEUEN MEDIEN UND 3D VISUALISIERUNGEN AM BEISPIEL DES ENTWICKLUNGSGEBIETES ZÜRICH-LEUTSCHENBACH..... | 569 |
| Peter PETSCHKE & Eckart LANGE | 569 |
| ÜBERTRAGUNG VON GEOMETRIE UND SEMANTIK AUS IFC-GEBÄUDEMOTELLEN IN 3D-STADTMOTELLE . | 573 |
| Joachim BENNER & Klaus LEINEMANN & Arnold LUDWIG | 573 |
| BENUTZERSCHNITTSTELLEN IN DER MULTIMEDIALEN 3D KARTOGRAFIE – EINE GEGENÜBERSTELLUNG . | 579 |
| Markus JOBST..... | 579 |
| EFFIZIENTE ERZEUGUNG VON 3D STADTMOTELLEN AUS VORHANDENEN VERMESSUNGSDATEN | 585 |
| Johannes HOLZER & Gerald FORKERT | 585 |
| GIS-EINSATZ IM RAHMEN EINES MONITORINGS BERGBAUBEDINGTER UMWELTEINWIRKUNGEN | 591 |
| R. ROOSMAN* & S. NICKEL & W. BUSCH & J. GORCZYK & F. MAUERSBERGER & P. VOSEN | 591 |
| DARSTELLUNG VON ZEITREIHEN RÄUMLICHER DATEN MITTELS WEBMAPPING..... | 599 |
| Andreas HOCEVAR & Daniela LUNAK & Leopold RIEDL | 599 |
| NEUE PERSPEKTIVEN IN DER FOTOGRAMMETRIE DURCH EINE INNOVATIVE GROßFORMATIGE DIGITALE LUFTBILDKAMERA | 607 |
| Rainer KALLIANY & Gerhard PFAHLER & Harald MEIXNER | 607 |

| | |
|--|------------|
| DER EINSATZ VON LASERSCANNING UND PHOTOGRAMMETRIE ZUR DOKUMENTATION DES URBANEN STRAßENRAUMES | 613 |
| Gerald FORKERT | 613 |
| ONLINE PRÜFFPROGRAMM FÜR GEODATEN: ABC-GEODATA.COM | 621 |
| Axel AXMANN..... | 621 |
| LASERSCANNING IN DER RAUMPLANUNG | 625 |
| Heinz BUSCH & Jürg LÜTHY | 625 |
| DAS SYSTEMKONZEPT ZUM VERKEHRSDATENVERBUND WIEN IM RAHMEN DES WIENER VERKEHRSMANAGEMENTS | 633 |
| Rainer HASELBERGER | 633 |
| GABIS – GEMEINDESTRASSENANALYSE UND BEWERTUNG IM GIS DEMONSTRATION DER MACHBARKEIT EINER GIS-BASIERTEN BEWERTUNG DER GEMEINDESTRASSEN IN DEN FÜNF TESTGEMEINDEN HOLLENEGG, SCHWANBERG, SEMRIACH, STANZ IM MÜRZTAL UND WAGNA | 641 |
| Reinhold DEUSSNER..... | 641 |
| KONSENS DURCH KOMMUNIKATION CHANCEN UND STRATEGIEN FÜR NACHHALTIGE LÖSUNGEN BEI VERÄNDERUNGSPROZESSEN IN DER STADT- UND REGIONALENTWICKLUNG | 647 |
| Christiana TAGHIAN & Michael WIKLUND | 647 |
| GEOTALK: EINE RAUM-ZEIT-KOMMUNIKATIONSPLATTFORM | 657 |
| Gerhard NAVRATIL & Max HARNONCOURT | 657 |
| MODERATION INTERNETBASIERTER PLANUNGS- UND BETEILIGUNGSPROZESSE | 665 |
| Stefanie ROEDER & Oliver MÄRKER & Susanne MICHAELIS & Annika POPENBORG & Stefan René SALZ & Nils ZIERATH | 665 |
| DIE BERÜCKSICHTIGUNG DES LANDSCHAFTSBILDES BEI RAUMRELEVANTEN PLANUNGEN | 673 |
| Georg HAUGER..... | 673 |
| WINDPARKS: GIS-GESTÜTZTE PLANUNGSMETHODEN ZUR RÄUMLICHEN STEUERUNG | 677 |
| Gregori STANZER & Christian SPANRING | 677 |
| FUTURE LANDSCAPE(S) - MÖGLICHKEITSRÄUME ZWISCHEN POLARISIERUNG UND BALANCE | 683 |
| Heinz DÖRR | 683 |
| DIE BEWERTUNG DER NACHHALTIGKEIT INNOVATIVER STÄDTEBAULICHER MAßNAHMEN MIT DEM SIMULATIONSMODELL MARS | 689 |
| Paul C. PFAFFENBICHLER & Günter EMBERGER | 689 |
| UNTERSUCHUNG DER SIEDLUNGSENTWICKLUNG IN RELATION ZU FLÄCHENVERBRAUCH UND HAUSHALTSENTWICKLUNG IM OBERÖSTERREICHISCHEN ZENTRALRAUM | 695 |
| Klaus STEINNOCHER & Günther KNÖTIG & Mario KÖSTL | 695 |
| GIS-BASIERTE INFORMATIONSTRUMENTE ZUR UNTERSTÜTZUNG EINER NACHHALTIGEN ENTWICKLUNG DER FLÄCHENNUTZUNG IN SIEDLUNGS- UND VERDICHTUNGSRÄUMEN | 701 |
| Johannes FLACKE | 701 |
| METHODEN RÄUMLICHER AGGLOMERATIONSRAUMABGRENZUNG IN EUROPA. ANSÄTZE UND PRAKTISCHE ERFABRUNGEN AUS DEM EU-FORSCHUNGSPROJEKT COMET | 707 |
| Anita PÖCKL & Edgar HAGSPIEL | 707 |
| DIE ERWEITERUNG DES ÖFFENTLICHEN RAUMES IN VIRTUELLE WELTEN | 715 |
| Lev LEDIT | 715 |
| NEUE ROLLE DER VIRTUELLEN REALITÄT IN DER ARCHITEKTUR UND STADTPLANUNG | 721 |
| Frieder SCHUBERT..... | 721 |
| DIE VIRTUELLE DATENBANK: TECHNOLOGIE ZUR UNTERSTÜTZUNG IN DER REGIONALPLANUNG | 729 |
| Martin BRÄNDLI & Corina HÖPPNER..... | 729 |
| MÖGLICHKEITEN UND NUTZEN VON OBJEKTIVIERTEN UNTERGRUNDMODELLEN UND DEREN INTEGRATION IN RAUMBEZOGENE INFORMATIONSSYSTEME | 737 |
| Christian GAU & Joachim TIEDEMANN | 737 |
| KSI_{UNDERGROUND} – KOMMUNALE SERVICEPLATTFORM FÜR ABWASSER-INFRASTRUKTUREN | 743 |
| Robert STEIN..... | 743 |
| RÄUMLICHE DISAGGREGATION STATISTISCHER DATEN UNTER VERWENDUNG GEOGRAPHISCHER INFORMATIONSSYSTEME – ERSTE ERGEBNISSE | 751 |
| Hartmut SCHUSTER & Marcelo ZÁRATE & Tatjana KRIMLY & Sylvia HERRMANN | 751 |

| | |
|---|------------|
| ERMITTLUNG DER POTENTIALE FÜR DIE AUSWEISUNG EINES BIOSPHÄRENRESERVATES IM NATURPARK SCHWARZWALD MITTE/NORD MIT GEOGRAPHISCHEN INFORMATIONSSYSTEMEN | 757 |
| Ulrike PRÖBSTL & Rainer LAMPL | 757 |
| GIS-GESTÜTZTE ANALYSE VON BERGGEBIETEN IN EUROPA | 765 |
| Alexandra HILL & Christian LINDNER & Carsten SCHÜRMAN | 765 |
| RISIKOMANAGEMENT FÜR IT-PROJEKTE | 771 |
| Oliver F. LEHMANN | 771 |
| PROJEKTDATEN FÜR ENTSCHEIDER – EFFEKTIVE NUTZUNG VON GEODATEN IM SYSTEM GEOHAUS | 779 |
| Otmar SCHUSTER & Olaf LUDWIG & Martina BUSCH | 779 |
| REGIONALE INNOVATION UND DAUERHAFTES ENTWICKLUNG IN EUROPA DAS BEISPIEL DER SPANISCHEN “CIUDADES DEL CONOCIMIENTO” | 783 |
| Laura Garcia Vitoria LOECHEL & André Jean-Marc LOECHEL | 783 |
| CONGO:DEUX EIN KONGOLESISCH-ÖSTERREICHISCHES GEMEINSCHAFTSPROJEKT SETZT AUF OPENSOURCE SOFTWARE IN DER SCHULBILDUNG..... | 785 |
| Frank TENDAY LUABA & Ingo LANTSCHNER | 785 |
| DAS VERKEHRSMODELL WIEN | 791 |
| Roman RIEDEL & Paul HOLZAPFEL | 791 |
| WORKSHOP: IT-SECURITY & SAFETY | 795 |
| Thomas HRDINKA | 795 |
| ANTIKER WOHNKOMFORT - MODERNE BEDÜRFNISSE EINE PROGRESSIVE ANALYSE ZWISCHEN ARCHITEKTUR DES ALTERTUMS UND ZEITGENÖSSISCHE RAUMPLANUNG | 799 |
| Zsolt VASAROS | 799 |
| WISSENS-KULTURLANDSCHAFTEN WIE NACHHALTIGKEIT DURCH KULTIVIEREN WISSENSBASIERTER WERTSCHÖPFUNGEN – ALLER NUTZUNGEN + KÖRNUNGEN ERREICHT WERDEN KANN..... | 801 |
| Jürgen PIETSCH | 801 |
| BENCHMARKING REGIONALER INNOVATIONSDATEN: DER NUTZEN FÜR DIE REGIONALE PLANUNG | 803 |
| Hansjörg BLÖCHLIGER | 803 |
| PRAXISBERICHT OPENSOURCE-SOFTWARE FÜR PROJEKTMANAGEMENT: WWW.PROJEKTSTRUKTURPLAN.NET..... | 805 |
| Dietmar SCHODER | 805 |
| KUALA LUMPUR TOWARD A SUSTAINABLE AND COMPETITIVE GLOBALIZING CITY-REGION: CAN MULTIMEDIA SUPER CORRIDOR (MSC) BE A DRIVING FORCE? | 807 |
| Hamzah JUSOH | 807 |
| I-CITY: INFORMATION AND COMMUNICATION TECHNOLOGIES FOR URBAN PLANNERS:..... | 809 |
| Matias ECHANOVE | 809 |
| FINDING THE “INSTITUTIONAL SPACE” FOR DEMOCRATIC E-GOVERNANCE: INFORMATION AND COMMUNITY TECHNOLOGY (ICT) AND AREA-BASED MANAGEMENT (ABM) IN DURBAN, SOUTH AFRICA..... | 811 |
| Nancy ODENDAAL | 811 |
| CITY AND INFORMATION TECHNOLOGY: THEORETICAL CHALLENGE | 813 |
| Tarik A. FATHY | 813 |
| SUSTAINABLE USE OF IT IN URBAN PLANNING | 815 |
| Wael Mohamed YOUSEF | 815 |
| THE INFLUENCE OF E-SUPPLY CHAIN IN THE TRANSFORMATION OF URBAN SPACE..... | 817 |
| M. VOYATZAKI | 817 |
| UNDERSTANDING AND MODELLING THE CHALLENGES OF INFORMATION TECHNOLOGY IN URBAN AND REGIONAL DEVELOPMENT | 819 |
| Hans Dieter KASPERIDUS | 819 |
| THE ROLE OF SPACE TECHNOLOGIES IN TERRITORIAL MANAGEMENT..... | 821 |
| Pedro MATOS | 821 |
| GIS SUPPORTS PLANNING AND THE PUBLIC PARTICIPATION PROCESS WITH PLANNING SUPPORT SYSTEMS..... | 823 |
| Milton OSPINA | 823 |

Civic Networks of the Srem District – Overcoming or Indicating the Digital Divide?

Mirjana DEVETAKOVIC RADOJEVIC

Mirjana Devetakovic Radojevic, MSc, Faculty of Architecture, University of Belgrade,
Bulevar Kralja Aleksandra 73/2, 11000 Beograd, Serbia, eaoyu@ptt.yu

1 INTRODUCTION

The phenomenon of digital divide has been examined recent years from many different viewpoints. There is still a variety of definitions and a range of propositions for its examination and measuring. According to the OECD reports: “digital divide refers to the gap between individuals, households, business and geographic areas at different socio-economic levels with regard both to their opportunities to access information and communication technologies and to their use of the Internet for a wide variety of activities”. Civic networks are regarded as one of such activities, where the Internet has been used to reflect civic life of the particular region.

Measuring the digital divide is mainly based on comparative statistics, primarily in an international context. In this paper, results of qualitative observations of the civic networks are considered as a possible indicator of the digital divide overcome in a regional context.

2 STATISTICAL INDICATORS OF DIGITAL DIVIDE IN SERBIA

In Serbia, it is still not possible to measure more precisely the effects like digital divide because of a lack of relevant detailed statistical information, but there are some observations, data and estimations published out of official statistical institutions:

Fixed plus mobile telecommunication paths - There is 2 700 000 fixed telephone lines in Serbia and 1.5 million users of the mobile telephony. Considering the fact that there are 10 million inhabitants in Serbia this gives about 23 fixed and mobile access paths per 100 inhabitants. Compared with the OECD countries (Figure 1) it is one third of the OECD average and three times more than Non-OECD average.

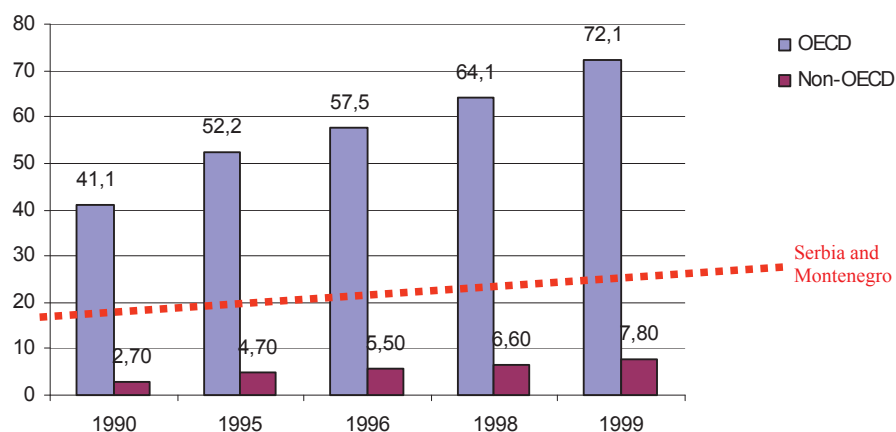


Figure 1 Fixed plus mobile telecommunication access paths per 100 inhabitants in Serbia and Montenegro compared with OECD and non-OECD countries (source OECD, 2002)

Internet access – Serbia and Montenegro has been (re)connected to the Internet in February 1996 via the academic links. In next couple of years, numerous providers appeared offering different Internet based services. “The history of Internet in Yugoslavia begins in 1996 when the Yugoslav Academic Network was connected to the Internet through the provider BeoTelNet. All Internet services became available to users in Yugoslavia, but the user population was confined to academic circles (faculty and scientific institute associates). That very year, first national providers operating on a commercial basis started working, making Internet available to non-academic users as well. As early as 1997, the first scientific conference on Internet was held (SITJ, 1997). By 2002, the number of Internet providers had risen to 60. The major ones are EUNET (<http://www.EUNET.yu>, capacity of terrestrial link – 34Mbs, capacity of satellite link – 45Mbs), in private ownership, and PTT Srbija NET (<http://www.ptt.yu>, capacity – 16Mbs), in state ownership (Figure 3, left). Seventeen magazines oriented towards computer and Web users are being published (the best one is *Svet kompjutera*, <http://www.sk.co.yu>), some ten odd search engines are in operation (most thorough, most popular and most efficient being Krstarica, <http://www.krstarica.com.yu>), while the number of registered domains rose to 13 thousand in April 2002. In relation to the size of its population, according to the aforesaid index, Yugoslavia lags behind Slovenia and Croatia, is slightly ahead of Macedonia and considerably ahead of Bosnia and Herzegovina (<http://www.yutrend.com>, 2002).” (Bacevic, 2003).

At the moment the Internet is accessible via modem connections from any place equipped with phone lines. Individual users of the Internet are charged approximately 0,3 € per hour plus phone call prices, which is still quite expensive comparing with average incomes. For a limited number of users in certain urban areas (Belgrade) the Internet is accessible via cable connections and some experimental wireless services are started to appear as well.

According to some recent estimations, **number of the Internet users** in Serbia ranges from 300 000 (Jovanovic, 2002) to 500 000 (Jokanovic, 2002), where more of a half uses the Serbian Academic network.

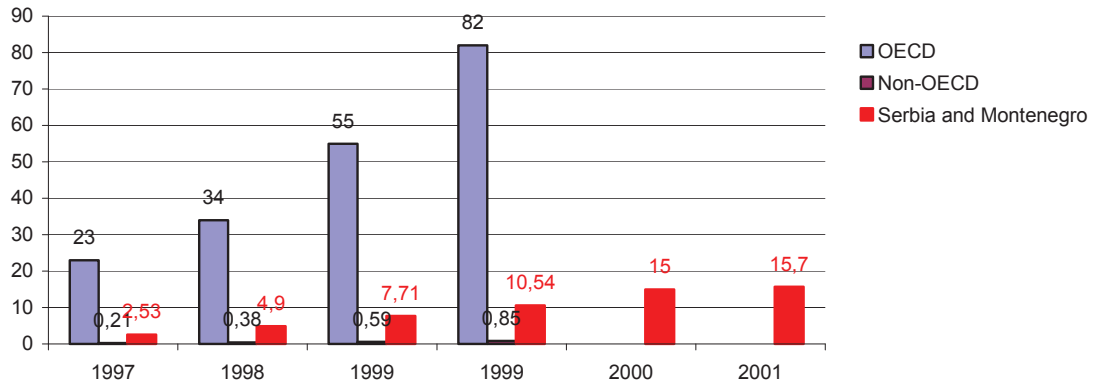


Figure 2 Internet hosts per 1000 inhabitants in Serbia and Montenegro (source World Resources Institute, 2003) compared with OECD and non-OECD countries (source OECD, 2002)

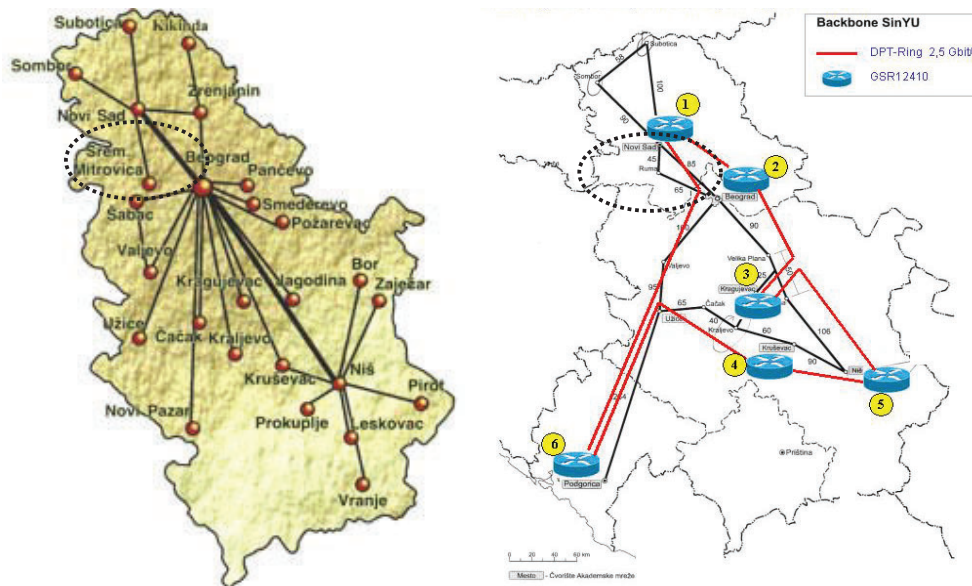


Figure 3 Topology of the Internet access nodes of the PTT YU provider (left) and the new academic SinYU Backbone (right), with the Srem region highlighted

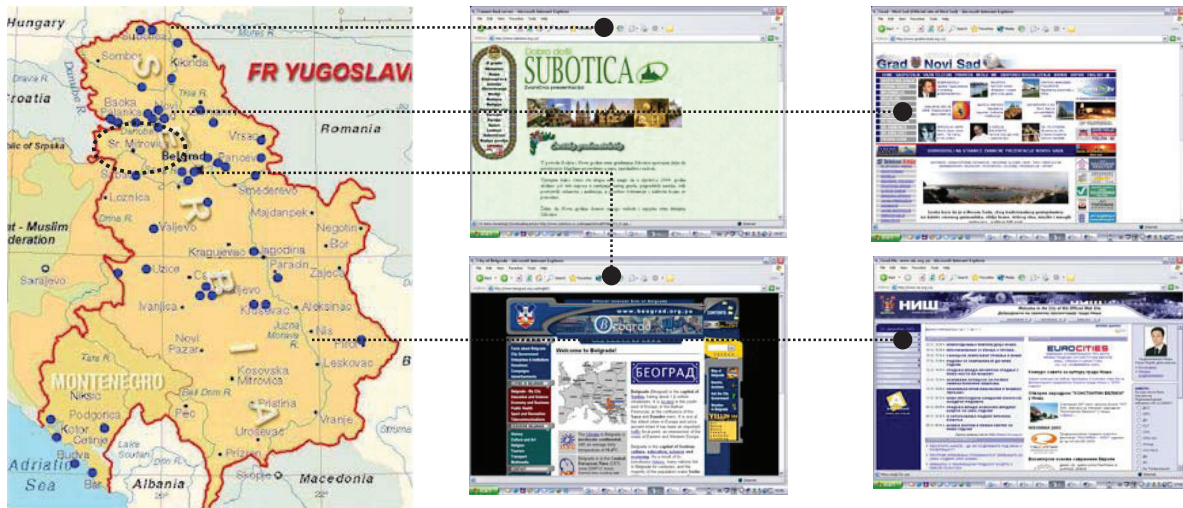


Figure 4 Civic networks of Serbia and Montenegro in 2000 (source Bajic Brkovic, Milovanovic 2000) and actual entry pages of the civic networks of Belgrade, Novi Sad, Subotica and Nis

3 CIVIC NETWORKS OF THE SREM DISTRICT

The Srem district is part of Vojvodina region (Serbia and Montenegro). It is situated at the northeast part of the country, between two branches of the Pan-European communication corridor X, tangential to two important nodes, Belgrade (the capital of the country) and Novi Sad (the capital of the Vojvodina region). The district is administratively divided into seven municipalities – Sremska Mitrovica, Stara Pazova, Ruma, Indjija, Sid, Pecinci and Irig (Figure 5).



Figure 5 Map of the Srem District (source Chamber of Economy of Srem - http://www.rpsrem.co.yu/index_eng.php) with indicators of civic networks

The detailed statistics relevant for the digital divide examination (number of the Internet hosts, number of households and individuals with the Internet access, level of the Internet using, etc.) are not available on the regional level. Certain statistics, however, like the one indicating the percent of inhabitants living in agricultural households (Figure 6, right), could be taken as an indicator of the digital divide on the regional level.

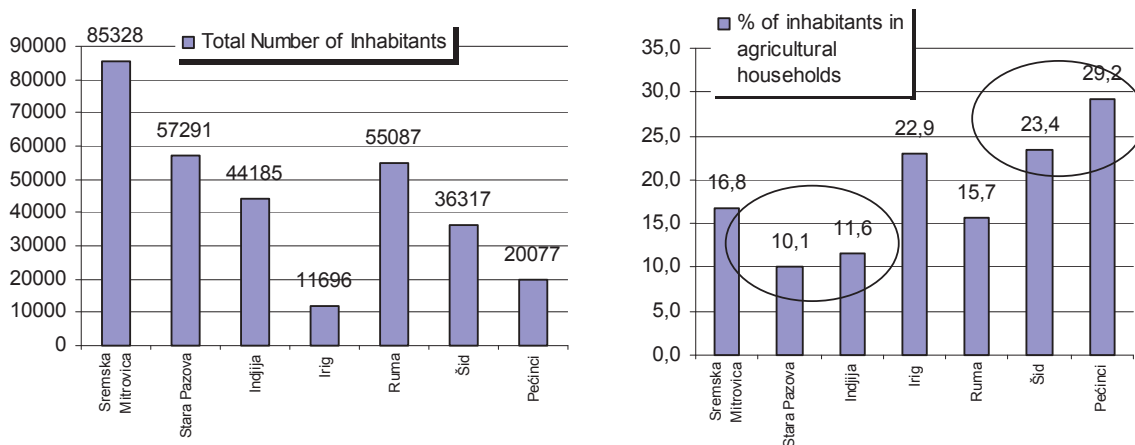


Figure 6 Total number of inhabitants in the Srem District municipalities and the percentage of inhabitants living in agricultural households

A topography of civic networks in Serbia and Montenegro in 2000 (Figure 4, left, according to Bajic Brkovic, Milovanovic 2000) show a significant concentration of civic networks in the region of Vojvodina and metropolitan area of Belgrade. In terms of the civic network development, the Srem district, remain isolated until 2001 when a considerable number of civic network initiations grew up (Figure 9).

3.1 Background

All civic networks in the Srem district appeared after 2000, four years from the country reconnection to the Internet. An observation of the Srem district civic networks started in 2002, when there were eight cases of civic networks (in six towns and two villages) and one newsgroup operating since 1999. Their appearance was a promising indication of an activity towards overcoming the digital divide. At the end of 2003, however, it was surprise to find out that some of analyzed civic networks disappeared (Šid, Novi Banovci). Reasons for that we could find in a lack of foundings, a low interest of local communities and a low level of usage of information technologies in the region.

3.2 Cases

In the table below (Table 1) an overview of all civic networks that ever appeared in the Srem district is given. Among the civic networks founders, the most important role certainly play enthusiastic individuals, either working independently (Irig, Vojka, Beška) or affiliated with local institutions (local radio/newspaper (Stara Pazova), city council (Novi Banovci). A very important influence have local Internet providers, launching presentations independently (Sremska Mitrovica) or in collaboration with city councils (Ruma). The latest cases show intentions of city councils to engage specialized institutions to develop information systems fully serving citizens in their quotidian communication with official bodies (Indjija).

| Municipality | Founder | | | Year | |
|--------------------------|---|---|---|---|--------------|
| | Internet provider, IT consulting firm | Local radio / newspaper | Individual | | City council |
| Sremska Mitrovica | http://www.mirtovica.co.yu | | | | 2001 - now |
| Stara Pazova | | http://www.stara-pazova.org.yu/ | | | 2000 - now |
| Vojka | | | http://utenti.lycos.it/vojka1416/prva.htm | | |
| Novi Banovci | | | http://www.banovci.co.yu* | | 2002 - 2003 |
| Indjija | | | | http://www.indjija.net | 2002 - now |
| Beska | | | http://www.beska.net | | 1999 - now |
| Ruma | http://www.ruma.co.yu | | | | 2001 - now |
| Irig | | | http://www.yumreza.org.yu/irig | | 2001 - now |
| Šid | http://www.sid.co.yu* | | | | 2001 - 2003 |
| Pecinci | - | | | | |

*not available anymore

Table 1 Civic Networks of the Srem District

Sremska Mitrovica – The official presentation of Sremska Mitrovica, the biggest city and a sort of capital of the Srem district, hardly belongs to the civic network category. It is a “city postcard” type of presentation with a strong orientation towards historical and cultural subjects. It is designed and maintained by the regional Internet provider Net022.

Stara Pazova – This is the first civic network of the Srem district. It appeared in 2000, after its founder attended a seminar titled Management and the Internet. Although not fully institutionalized yet, a significant part of this civic network maintenance is going on within the local informative centre (local radio station). It is still more oriented towards information delivery, than to an interaction on the civic level. The network offers access to all forms and instructions important for communication with the city council, but an electronic submission of documents and requests is still not available.

Within the municipality of Stara Pazova two villages appeared on the Internet independently of the official web site.

Vojka – Web site of the Vojka village is a presentation containing just couple of pages, offering basic information related to this old settlement and its history, as well as some specific information like index of family names or virtual gallery of paintings. This presentation is based on an individual initiative and it is hosted on the Italian free Lycos server, so it shows up a bar with the Lycos advertisements.

Novi Banovci – The civic network of Novi Banovci is not available anymore. The most important part of this presentation was quite well conceptualized public forum with a range of important local topics offered for the public discussion.

Indjija - There was a trial to establish a civic network in 2001, and an entry (only) page of this old trial is still available on the Net (<http://www.indjija.com>). The current system (<http://www.indjija.net>) is the second version of the civic network funded by the actual city council of Indjija. This is the last in the range of civic networks of the Srem region, launched in 2002, and the only one that appeared on the direct request of the city officials.

Beška – The Beška Group is a special case in this study. It is actually a news group, based on the Yahoo e-Groups system, gathering networked citizens of Beška and the ex-citizens of this village currently residing around the world. It is founded in 1999. The dynamics of information exchange varied over the time, but it never stopped, so the system remains active five years. The most intensive communication, according to the Group statistics (Figure 7), is registered during the NATO bombing of Yugoslavia, from March to June 1999.

| Description | | Category: Yugoslavia (Serbia and Montenegro) | | | | | | | | | | | |
|---|-----|---|-----|-----|-----|-----|-----|-----|-----|-----|-----|-----|--|
| Grupa Bescana iz zemlje i inostranstva. Ako zivite, ziveli ste ili poznajete nekoga u Beski, ovo je prava grupa za vas. | | | | | | | | | | | | | |
| Most Recent Messages | | | | | | | | | | | | | |
| | Jan | Feb | Mar | Apr | May | Jun | Jul | Aug | Sep | Oct | Nov | Dec | |
| 2003 | 44 | 61 | 28 | 7 | 9 | 27 | 1 | 24 | 3 | 3 | 6 | | |
| 2002 | 51 | 69 | 169 | 45 | 35 | 72 | 50 | 15 | 104 | 26 | 102 | 70 | |
| 2001 | 78 | 31 | 80 | 33 | 38 | 38 | 21 | 40 | 96 | 80 | 70 | 82 | |
| 2000 | 83 | 130 | 115 | 87 | 74 | 108 | 63 | 15 | 49 | 52 | 84 | 95 | |
| 1999 | | 32 | 119 | 209 | 117 | 115 | 99 | 153 | 42 | 123 | 243 | 198 | |
| Group Email Addresses | | | | | | | | | | | | | |
| For more information: www.beska.net | | | | | | | | | | | | | |

Figure 7 The amount of messages exchanged since 1999 within the Beška group

Ruma – A similar case as Sremska Mitrovica, the civic network of Ruma is created by the local IT consulting firm, but all information is copyrighted by the Municipality of Ruma. Another “postcard like” presentation with a small amount of information dedicated to the citizens with no tools for a real interaction.

Irig – The case of Irig is an exception in this study. A town presentation with just a few attributes of civic network, sustained for more than two years as a result of the effort of an IT literate individual being originally from Irig but residing elsewhere.

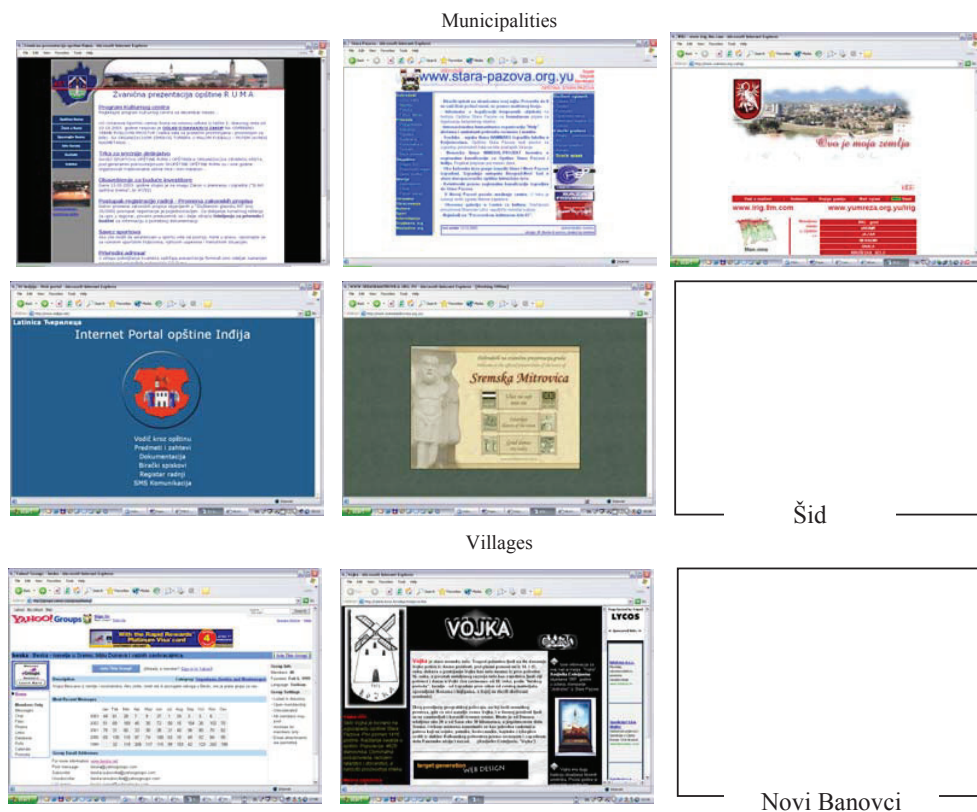


Figure 8 Entry pages of the Srem district civic networks (the empty fields belong to the civic networks that existed but disappeared in the meantime)

The entry pages of the Srem district civic networks (Figure 8) compared with the ones of Belgrade and Novi Sad (Figure 4, right), indicate a lower dynamics of information exchange, less sophisticated interfaces and a general absence of professional, methodological approach to the civic network creation and maintaining.

Next systematization (Table 2) has been done according to the following five criteria for evaluation of civic networks (Bajic Brkovic, Milovanovic 2000): areas and topics they cover, their internal structure, types and quality of communication (internal and external) they provide, population groups they serve, and level (if any) of interactivensess that is built in.





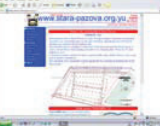










| | The Entry Page | Particular areas and topics | Internal Structure | Communication | Target Groups | Interactions |
|--------------------------|---|--|---|------------------------------------|---|---|
| Sremska Mitrovica |  static |  An interactive gallery of the city photographs | News, Forum Municipality, City, Economy, Education, Culture Religion, Tourism Health, Sport, Media | “City postcard” Info broadcast. | Visitors Citizens |  Forum |
| Stara Pazova |  dynamic (update) |  Map of industrial zone - investment opportunities | Citizen service Welcome (news) Municipality History, Health, Education, Culture, Sport, Media, NGOs, Business Database | Info broadcast. Citizen service | Visitors Citizens Investors Business | - |
| Vojka (village) |  static | - | A single page presentation - Important phone numbers, Index of family names, Gallery | “Village postcard” | Visitors | - |
| Indjija |  static |  Municipality news (updated) | Municipality guide, Communication with Municipality official bodies, SMS communication Business Database | Citizen service | Citizens Visitors Business |  Personalized access to the communication area |
| Beska (village) |  dinamic (news group) | - | - | - | Ex-citizens Citizens | The system is based on interaction among a group of members interested in issues related to the village |
| Ruma |  dynamic (old news) |  Interactive map | About the City; Economy, Culture and Sport; Citizen info ; Contacts; Site index | “City postcard” Citizen service | Visitors Citizens | - |
| Irig |  static |  Local advertisements | News; Advertisements Settlements; History; Inhabitants; Economy; Events; Geography; Other | “City postcard” Citizen service | Visitors Citizens |  Message pinup board |

Table 2 – Main characteristics of the Srem district civic networks

3.3 Civic Networks of the Srem District as Indicator of Digital Divide

In the case of the Srem district, the civic networks indicate an early development stage, with the contents progressing slowly and inefficiently. Majority of them belong to the category of city presentations, with rare functionalities of civic networks. A perspective for their continuity and further development is uncertain. A lack of funding and general support caused interrupting of the activity of two civic networks (Šid and Novi Banovci) while one municipality within the district (Pećinci) has never been presented on the Internet (Figure 9).

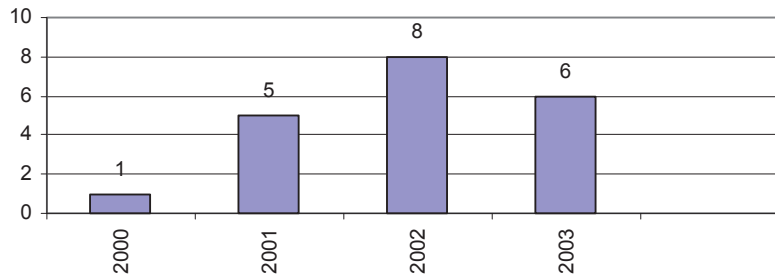


Figure 9 Number of Civic Networks of the Srem District

Behind a majority of civic network initiatives of the Srem district, there is activity of enthusiastic individuals having a sort of natural need to present their towns on the Internet. Depending on their IT skills, professional affiliations and ability to sustain with their activities for a critical amount of time, the initial city presentations develop and acquire attributes of civic networks. Collaboration with city councils is an important step in the city networks progress.

There is no clear evidence of the civic networks usage, like daily/monthly access, the most frequently visited contents, etc.

More than 90% of all contents represent a one-way communication, i.e. information delivery. A significant part of information is static, and has not been changed for a couple of months, in some cases since the civic network establishment. Participation of citizens in the electronic civic life is modest and limited to the topics of general importance rather than to the particular local problems.

4 CONCLUSION

In the case of the Srem district that has been observed for two years, there seems to be a correlation between some statistical data indicating the level of digital divide (Figure 6), and development of civic networks on the regional level. Municipalities with a high percent of agricultural households (Pecinci – 23,4 and Šid – 29,2) are the ones where civic networks never existed or disappeared during the time. On the other hand, municipalities with the lower percent of agricultural households (Indjija – 11,6 and Stara Pazova – 10,1) develop the most promising civic networks. This correlation needs to be examined further once the other statistics are available (number of the Internet hosts, number of PCs, the Internet usage, etc.) in this and other districts of the region, with aim to find out whether a development of civic networks could be a certain indicator of the digital divide overcome.

5 REFERENCES

- Bajic Brkovic M., Milovanovic D.: Civic Networks: an Overview, on-line magazine Adriatico 2000, <http://www.adriatico.unian.it/research/Bajic.htm>
- Bacevic, L.: Development of the Internet in Yugoslavia, in Spassov, O. and Todorov Ch. (eds.) (2003), New Media in Southeast Europe. SOEMZ, European University "Viadrina" (Frankfurt - Oder) and Sofia University "St. Kliment Ohridski", http://soemz.eu-frankfurt-o.de/media-see/newmedia/main/articles/l_bacevic.htm
- Jovanovic, Z.: Assessing Infrastructure, Telecommunications for Development, South Eastern Conference on Policy and Cooperation in Telecommunications, Belgrade, 2002, http://www.arij.sr.gov.yu/ICT_Conference/ZoranJovanovic/Assessinginfrastructure.ppt
- Jankovic, D.: State of the Information and Telecommunication Sector in FR Yugoslavia, Building National and Regional ICT Brands for Digital Economy, Vilnius, Lithuania, 2002, <http://www.infobalt.lt/docs/jakanovic.ppt>
- Milovanovic, D.: Civic Networks: Yugoslav Cities, ISOCARP Conference, 2001, http://www.isocarp.org/Data/case_studies/cases/cs01_1201/
- Statistical Yearbook of Yugoslavia, Federal Statistical Office, Belgrade, 2002
- Stojkovic, B.: Development of the Internet: Social, Political and Cultural Effects on the Serbian Society, in Spassov, O. and Todorov Ch. (eds.) (2003), New Media in Southeast Europe. SOEMZ, European University "Viadrina" (Frankfurt - Oder) and Sofia University "St. Kliment Ohridski", http://soemz.eu-frankfurt-o.de/media-see/newmedia/main/articles/b_stojkovic.htm
- Understanding the Digital Divide, OECD publication, 2001
- Internet resources:**
- Anem – Association of Independent Electronic Media – www.anem.org.yu
- Bridges.org – <http://www.bridges.org>
- Camber of Economy of Srem - http://www.rpksrem.co.yu/index_eng.php
- World Resources Institute - <http://earthtrends.wri.org>